

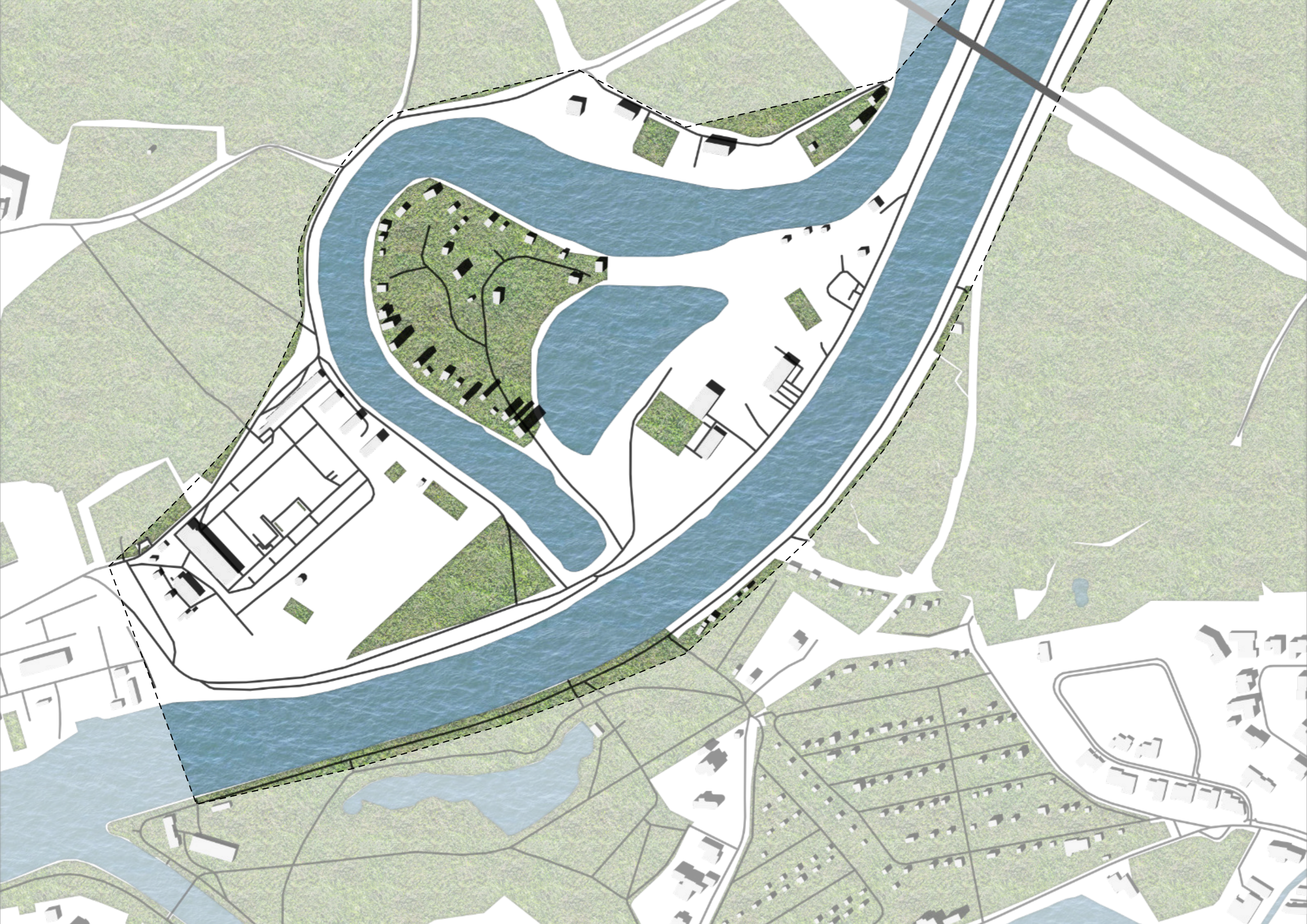
An aerial map of a river valley with green spaces and buildings. The text is overlaid on this map.

ARCHIP WORKSHOP 03/2026

PARDUBICE

RIVER BANKS

Team 10_Jan_locality 04



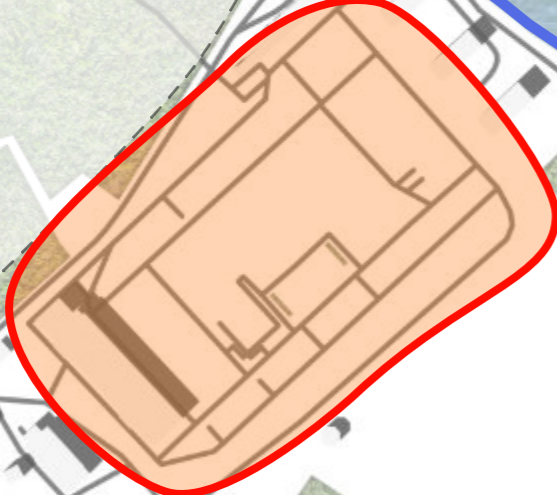
Disconnected and underused water body



Private Residences

No pedestrian paths

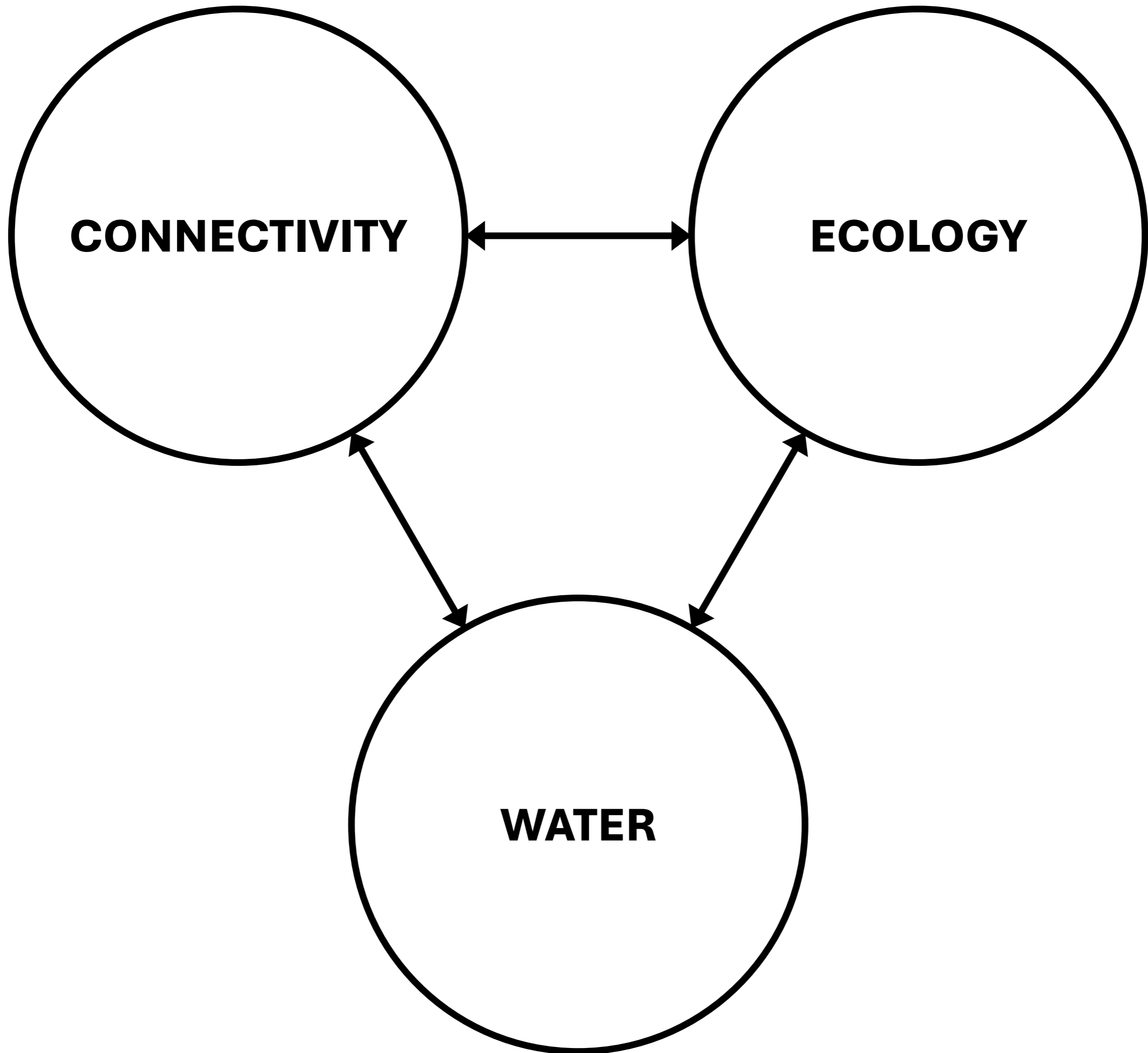
Cars on pedestrian path





Underutilised waterpark

No connection over water







WETLAND

PERMEABLE

RIVER

PERMEABLE

WETLAND

Residential developments
and new leisure hub



Developments and cultural hub

